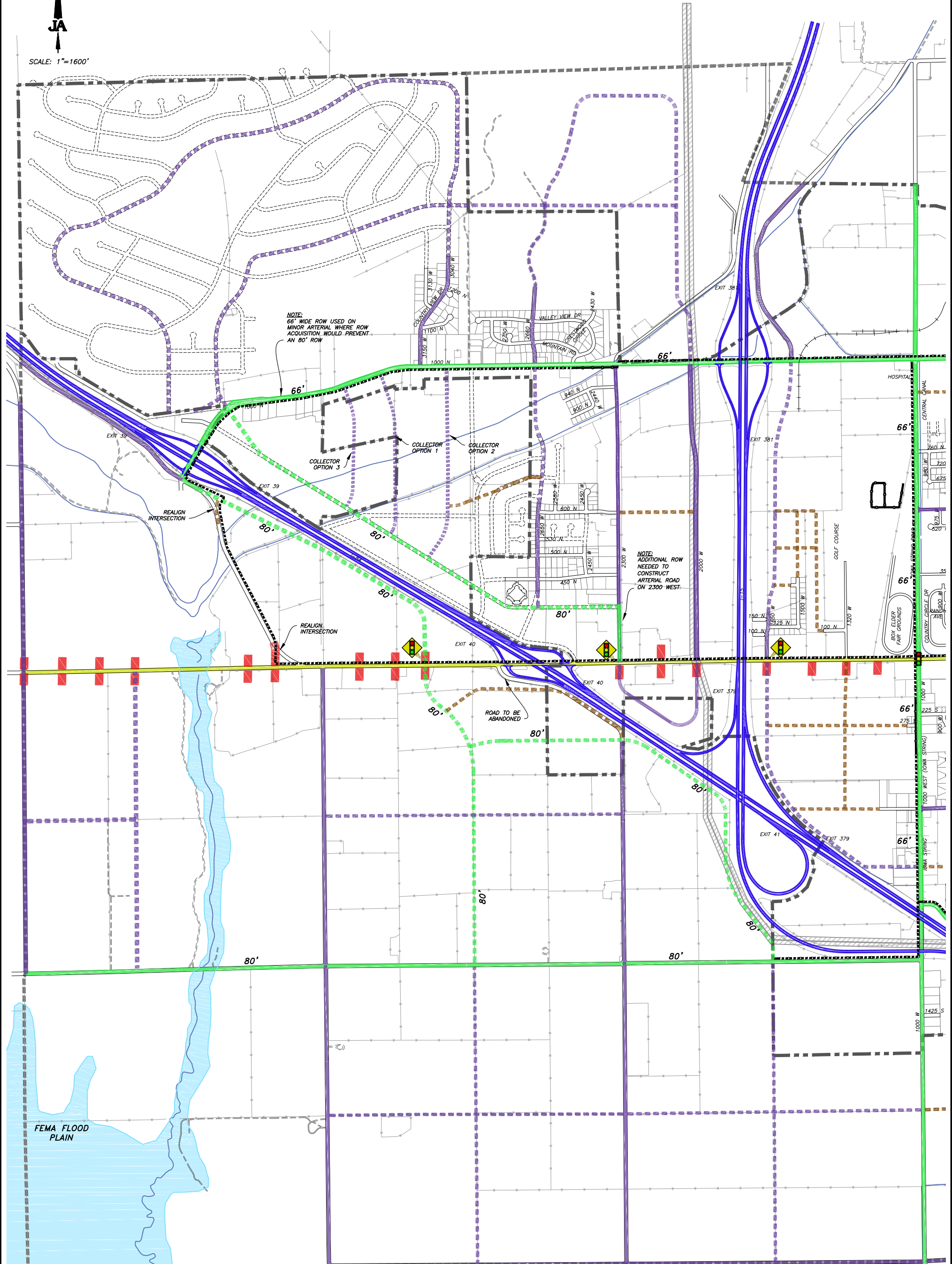












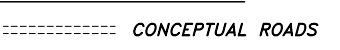

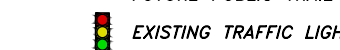


SCALE: 1"=1600'



NOTE:
66' WIDE ROW USED ON
MINOR ARTERIAL WHERE ROW
ACQUISITION WOULD PREVENT
AN 80' ROW

NOTE:
ADDITIONAL ROW
NEEDED TO
CONSTRUCT
ARTERIAL ROAD
ON 2300 WEST

LEGEND

-  MAIN STREET ACCESS POINTS FOR ROADS
-  FREEWAY
-  MAJOR ARTERIAL
-  MINOR ARTERIAL
-  COLLECTOR ROADS
-  LOCAL ROADS
-  CURRENT CITY BOUNDARY
-  FUTURE ANNEXATION BOUNDARY
- POWER CORRIDOR
-  CONCEPTUAL ROADS
-  EXISTING PUBLIC TRAIL
-  FUTURE PUBLIC TRAIL
-  EXISTING TRAFFIC LIGHT
-  FUTURE TRAFFIC LIGHT



**TREMONTON CITY CORPORATION
TRANSPORTATION MASTER PLAN
MAP 1.06A**